



# Growth of the New Nation

Timeline Cards

This work is licensed under a Creative Commons Attribution-NonCommercial-ShareAlike 4.0 International License.

You are free:

to Share—to copy, distribute, and transmit the work to Remix—to adapt the work

Under the following conditions:

Attribution—You must attribute the work in the following manner:

*This work is based on an original work of the Core Knowledge® Foundation ([www.coreknowledge.org](http://www.coreknowledge.org)) and the additions from the Louisiana Department of Education, made available through licensing under a Creative Commons Attribution-NonCommercial-ShareAlike4.0 International License. This does not in any way imply that the Core Knowledge Foundation or the Louisiana Department of Education endorses this work.*

Noncommercial—You may not use this work for commercial purposes.

Share Alike—If you alter, transform, or build upon this work, you may distribute the resulting work only under the same or similar license to this one.

With the understanding that:

For any reuse or distribution, you must make clear to others the license terms of this work. The best way to do this is with a link to this web page:

<https://creativecommons.org/licenses/by-nc-sa/4.0/>

Copyright © 2024 the Louisiana Department of Education for the additions to CKHG and the Core Knowledge Foundation for its predecessor work CKHG.

[www.coreknowledge.org](http://www.coreknowledge.org)

All Rights Reserved.

Core Knowledge®, Core Knowledge Curriculum Series™, Core Knowledge History and Geography™, and CKSci™ are trademarks of the Core Knowledge Foundation. Bayou Bridges is a trademark of the Louisiana Department of Education.

Trademarks and trade names are shown in this book strictly for illustrative and educational purposes and are the property of their respective owners. References herein should not be regarded as affecting the validity of said trademarks and trade names.

# Chapter 1: Early Growth of the Nation



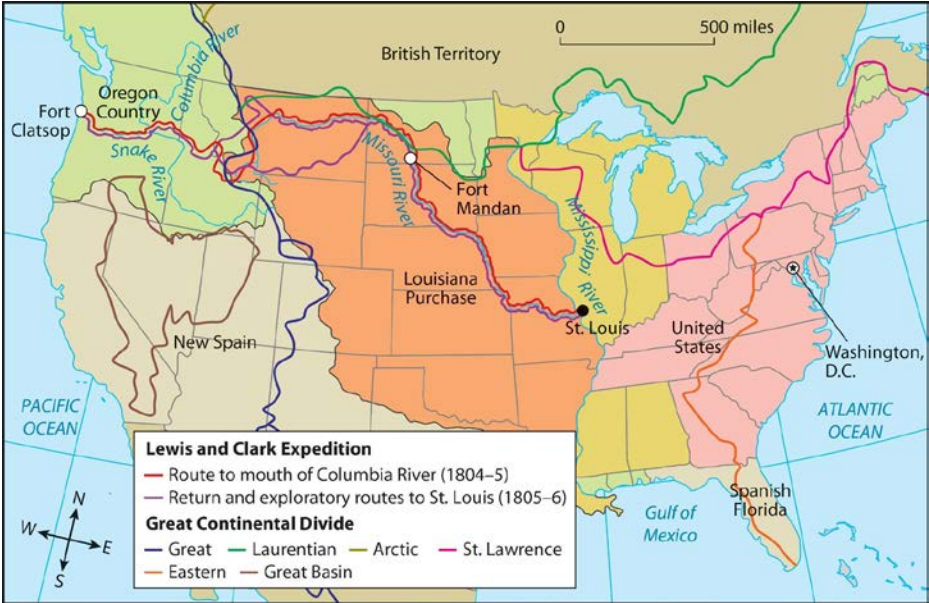
Built in 1775, the Wilderness Road made it easier for settlers to move into the Ohio River valley.

**Framing Question:** How did the United States expand in the late 1700s and early 1800s?



# Chapter 1: Early Growth of the Nation

In 1803, President Thomas Jefferson bought the Louisiana Territory from France.



**Framing Question:** How did the United States expand in the late 1700s and early 1800s?



# Chapter 1: Early Growth of the Nation



Between 1804 and 1806, Lewis and Clark's Corps of Discovery explored the Louisiana Territory and beyond.

**Framing Question:** How did the United States expand in the late 1700s and early 1800s?



# Chapter 1: Early Growth of the Nation

The Dunbar-Hunter expedition of 1804–5 explored the Ouachita River.



**Framing Question:** How did the United States expand in the late 1700s and early 1800s?



# Chapter 1: Early Growth of the Nation



In 1806, the Red River expedition attempted to survey the river and establish the southwestern border of the Louisiana Territory.

**Framing Question:** How did the United States expand in the late 1700s and early 1800s?



# Chapter 2: Louisiana's Territorial Period and Statehood



In 1810, the United States annexed the former Spanish colony of West Florida.

**Framing Question:** What were the characteristics of Louisiana's territorial period?





# Chapter 2: Louisiana's Territorial Period and Statehood

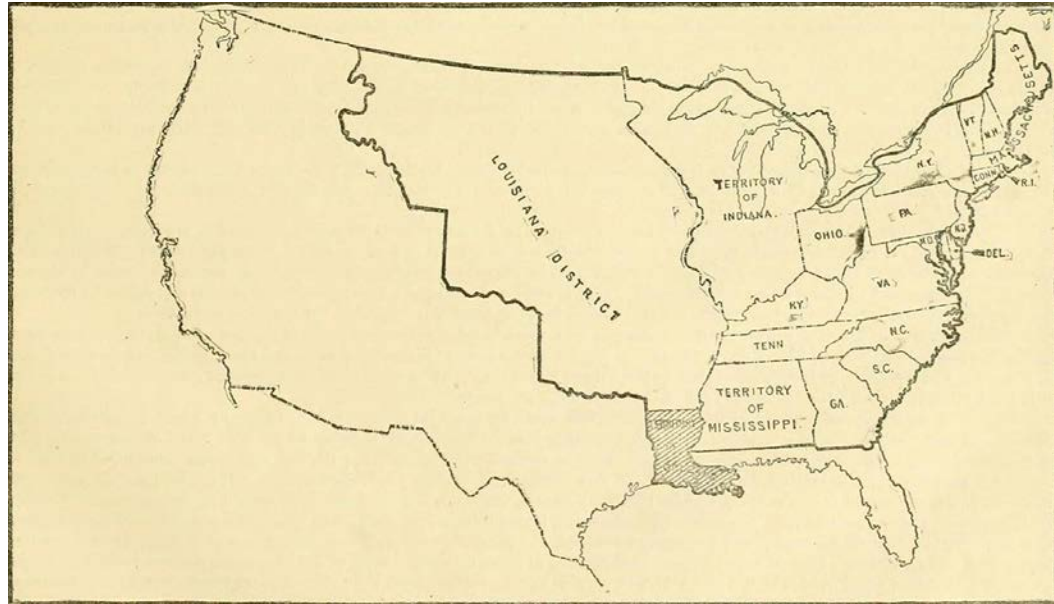


In 1806, Spanish and American military leaders created the Neutral Ground between Spanish Texas and Louisiana.

**Framing Question:** What were the characteristics of Louisiana's territorial period?



# Chapter 2: Louisiana's Territorial Period and Statehood




In 1804, the Louisiana Territory was divided into the District of Louisiana and the Territory of Orleans.

**Framing Question:** What were the characteristics of Louisiana's territorial period?



# Chapter 2: Louisiana's Territorial Period and Statehood




In 1811, Charles Deslondes led the German Coast Uprising.

**Framing Question:** What were the characteristics of Louisiana's territorial period?



# Chapter 2: Louisiana's Territorial Period and Statehood



In 1812, Louisiana wrote its first constitution and was admitted as the eighteenth state in the Union.

**Framing Question:** What were the characteristics of Louisiana's territorial period?



# Chapter 3: The War of 1812 and the Era of Good Feelings




The Embargo Act of 1807 prohibited U.S. trade with Great Britain and France.

**Framing Question:** How did the United States grow and change during the Era of Good Feelings?



# Chapter 3: The War of 1812 and the Era of Good Feelings



In 1809, James Madison became the fourth president of the United States.

**Framing Question:** How did the United States grow and change during the Era of Good Feelings?



# Chapter 3: The War of 1812 and the Era of Good Feelings



In 1812, the United States declared war against Great Britain.

**Framing Question:** How did the United States grow and change during the Era of Good Feelings?



## Chapter 3: The War of 1812 and the Era of Good Feelings



In December 1814, American and British negotiators signed the Treaty of Ghent to end the War of 1812. The treaty became official in February 1815 following Senate ratification.

**Framing Question:** How did the United States grow and change during the Era of Good Feelings?





# Chapter 3: The War of 1812 and the Era of Good Feelings



In January 1815, Andrew Jackson and Jean Lafitte defeated a British invasion of New Orleans.

**Framing Question:** How did the United States grow and change during the Era of Good Feelings?



# Chapter 3: The War of 1812 and the Era of Good Feelings

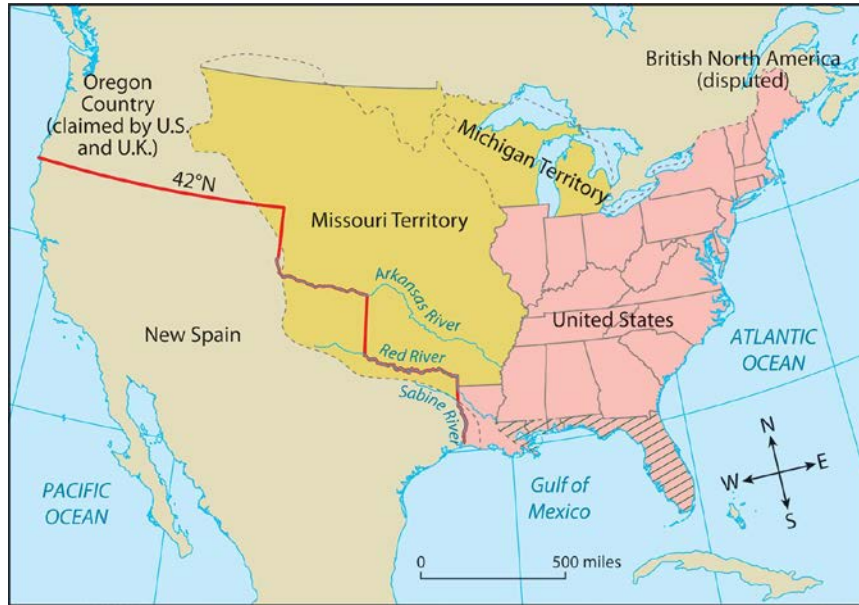


James Monroe became the fifth president of the United States in 1817. He led the country into the Era of Good Feelings.

**Framing Question:** How did the United States grow and change during the Era of Good Feelings?



# Chapter 3: The War of 1812 and the Era of Good Feelings



The Adams-Onís Treaty of 1819 gave Florida to the United States and established the western border of the Missouri Territory (formerly the District of Louisiana).

**Framing Question:** How did the United States grow and change during the Era of Good Feelings?



# Chapter 3: The War of 1812 and the Era of Good Feelings




In the Monroe Doctrine (1823), the United States promised not to intervene in any European colony in the Western Hemisphere and warned Europe against greater involvement and intervention in the hemisphere.

**Framing Question:** How did the United States grow and change during the Era of Good Feelings?



# Chapter 3: The War of 1812 and the Era of Good Feelings




In *McCulloch v. Maryland* (1819), the U.S. Supreme Court used the Necessary and Proper Clause in the Constitution to extend Congress's powers and confirmed the Constitution as "the supreme law of the land."

**Framing Question:** How did the United States grow and change during the Era of Good Feelings?



# Chapter 3: The War of 1812 and the Era of Good Feelings



In *Gibbons v. Ogden* (1824), the U.S. Supreme Court held that only the federal government had the power to regulate interstate commerce.

**Framing Question:** How did the United States grow and change during the Era of Good Feelings?



## Subject Matter Expert

Dr. Kristen McCleary, PhD, Professor of History, James Madison University

## Illustration and Photo Credits

ART Collection / Alamy Stock Photo: 21

bilwisedition Ltd. & Co. KG / Alamy Stock Photo: 12

FLHC NV3 / Alamy Stock Photo: 11

Gateway to the West, Wright, David H / Bridgeman Images: 3

Historic Images / Alamy Stock Photo: 20

IanDagnall Computing / Alamy Stock Photo: 14

John Zada / Alamy Stock Photo: 7

North Wind Picture Archives / Alamy Stock Photo: 13

On the Mississippi, 1869 (colour litho)/American School, (19th century) / American/Private Collection/Peter Newark American Pictures / Bridgeman Images: 22

Penta Springs Limited / Alamy Stock Photo: 18

Pictures Now / Alamy Stock Photo: 16

Sacagawea with Lewis and Clark during their expedition of 1804–06 (colour litho)/Wyeth, Newell Convers (1882–1945) / American/Private Collection/Peter Newark American Pictures / Bridgeman Images: 5

The Battle of New Orleans, 1910/Moran, Percy (1862–1935) /

American/Universal History Archive/UIG / Bridgeman Images: 17

The History Collection / Alamy Stock Photo: 8

The Reading Room / Alamy Stock Photo: 10

World History Archive / Alamy Stock Photo: 15